






**Legend**

-  WATERWAYS
-  RAILROAD
-  CITY LIMITS
-  Tentative Maps
-  Final Recorded Maps

**City of Visalia Residential Subdivision Activity**

Tentative Maps represent portions or entireties of Tentative Subdivision Maps which have received approval and have not been finalized / recorded.  
 Final Maps represent portions or entireties of subdivision maps which have been finalized / recorded and contain vacant undeveloped lots. Last map update: January 1, 2016

